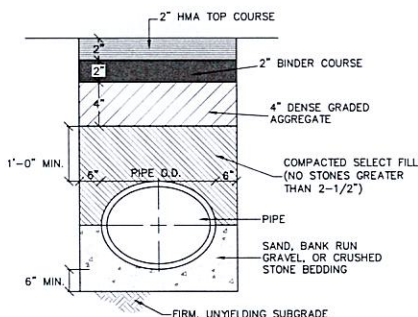


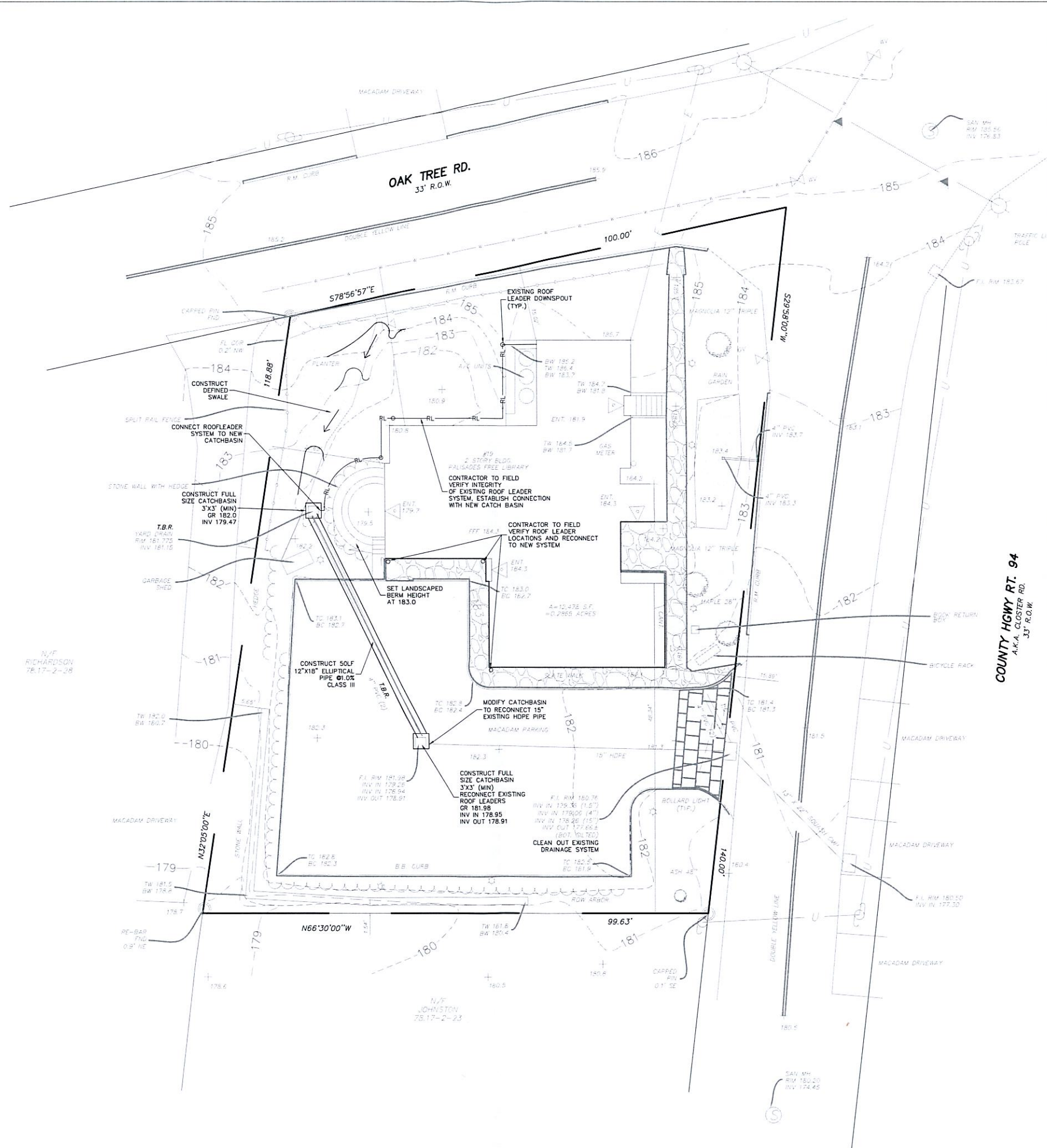
NOTE:
 MINIMUM STRENGTH CONCRETE 4000 PSI WALL THICKNESS 6" WITH ADEQUATE STEEL REINFORCEMENT TO WITHSTAND SOIL LOADS.
 CONNECT ROOF LEADERS INTO CATCH BASIN AS SHOWN ON PLAN.

CATCH BASIN DETAIL
 N.T.S.



STORM PIPE BEDDING DETAIL
 N.T.S.

- NOTES:**
- EXISTING CONDITIONS TAKEN FROM THE TOPOGRAPHIC SURVEY ENTITLED "TOPOGRAPHIC SURVEY OF PALISADES FREE LIBRARY" BY SPARACO & YOUNGBLOOD, PLLC
 - ALL DISTURBED AREAS ARE TO BE RE-STABILIZED WITH VEGETATION.
 - INCLUDED IN THE SCOPE OF WORK IS SAWCUTTING PAVEMENT, EXCAVATION, BACKFILL, AND FULL TRENCH REPAIR.
 - PARKING LOT RESURFACING/RESTRIPING TO BE PERFORMED BY OTHERS.



REV	DESCRIPTION	BY	DATE
0			

DISCLAIMER:
 UNAUTHORIZED ALTERATION OR ADDITIONS TO THESE PLANS IS A VIOLATION OF THE N.Y.S. EDUCATION LAW, ARTICLE 145, SECTION 7209, SUBSECTION 2.

BROOKER ENGINEERING, PLLC
 PROFESSIONAL ENGINEERS AND LAND SURVEYORS
 LAND DEVELOPMENT • MUNICIPAL • STRUCTURAL • HYDROLOGICAL • SURVEYING
 www.BrookerEngineering.com
 76 Lafayette Avenue SUFFERN, NY 10901 (845) 357-4411
 46 N. Central Avenue RAMSEY, NJ 07446 (201) 684-1221

PROJECT:
 PALISADES FREE LIBRARY
 TOWN OF ORANGETOWN
 ROCKLAND COUNTY
 NEW YORK

TITLE:
 PALISADES FREE LIBRARY
 DRAINAGE IMPROVEMENT

	PROJECT NO:	DRAWN:	CHECKED:
	13277	D.R.	E.M.
SCALE:		1"=10'	
GRAPHIC SCALE:			
DATE:	DRAWING NO:		
09/05/2014	1		

TAX LOT: SECTION 78.17, BLOCK 2, LOT 22

DEED REFERENCE:

L. 548 / P. 472
L. 891 / P. 372

INST. *2004-28139


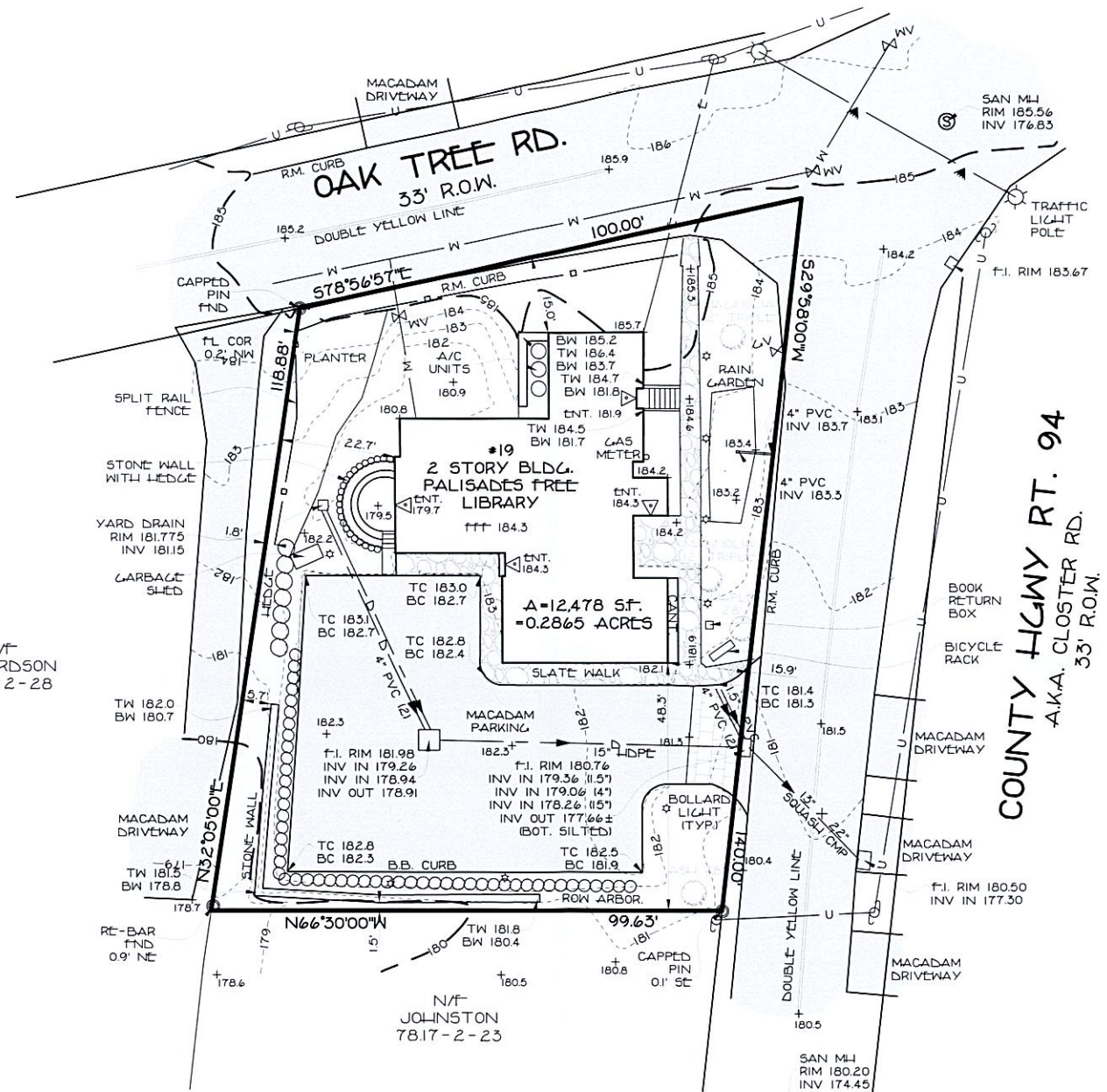
2012-31251

2008-41518

1997-21776

N/F
RICHARDSON
78.17-2-28

N/F
JOHNSTON
78.17-2-23



TOPOGRAPHICAL SURVEY
OF
PALISADES FREE LIBRARY
LOCATED IN
PALISADES
TOWN OF ORANGETOWN
ROCKLAND COUNTY, NEW YORK

UNAUTHORIZED ALTERATION OR ADDITION TO THIS PLAN IS A VIOLATION OF SECTION 7209(2) OF THE NEW YORK STATE EDUCATION LAW. COPIES OF THIS MAP NOT HAVING THE SEAL OF THE SURVEYOR OR ENGINEER SHALL NOT BE VALID.

CERTIFICATIONS ARE NOT TRANSFERABLE TO ADDITIONAL INSTRUMENTS OF SUBSEQUENT OWNERS. USE OF UNSEALD COPIES OF THIS DOCUMENT IN ANY COURT, FINANCIAL TRANSACTION OR FILING WITH ANY PUBLIC AGENCY OR OFFICE IS AN UNAUTHORIZED USE AND A VIOLATION OF FEDERAL COPYRIGHT LAWS.

WILLIAM D. YOUNGBLOOD, L.S. # 50466 ©

ALL UTILITIES ARE SHOWN IN AN APPROXIMATE WAY FROM AVAILABLE INFORMATION. THE CONTRACTOR SHALL CALL THE LOCAL UNDERGROUND FACILITIES PROTECTIVE ORGANIZATION TO HAVE ALL UNDERGROUND UTILITIES MARKED IN THE FIELD PRIOR TO ANY CLEARING OR ANY CONSTRUCTION. THE CONTRACTOR SHALL ALSO VERIFY THE LOCATION, SIZE AND INVERT OF ALL UTILITIES PRIOR TO ANY CONSTRUCTION. ANY UTILITY FOR WHICH NO EVIDENCE CAN BE SEEN ON THE SURFACE OF THE LANDS MAY NOT BE SHOWN ON THIS DRAWING.



SPARACO & YOUNGBLOOD, PLLC
CIVIL ENGINEERING * LAND SURVEYING
SITE PLANNING
18 NORTH MAIN STREET
P.O. BOX 818
HARRIMAN, N.Y. 10926
TEL: (845) 782-8543
FAX: (845) 782-5901
SPARACO.STEVE@SELSNY.COM WYLS1@GMAIL.COM

FILE #	SY-1105
DATE	MAY 22, 2014
SCALE	1" = 20'