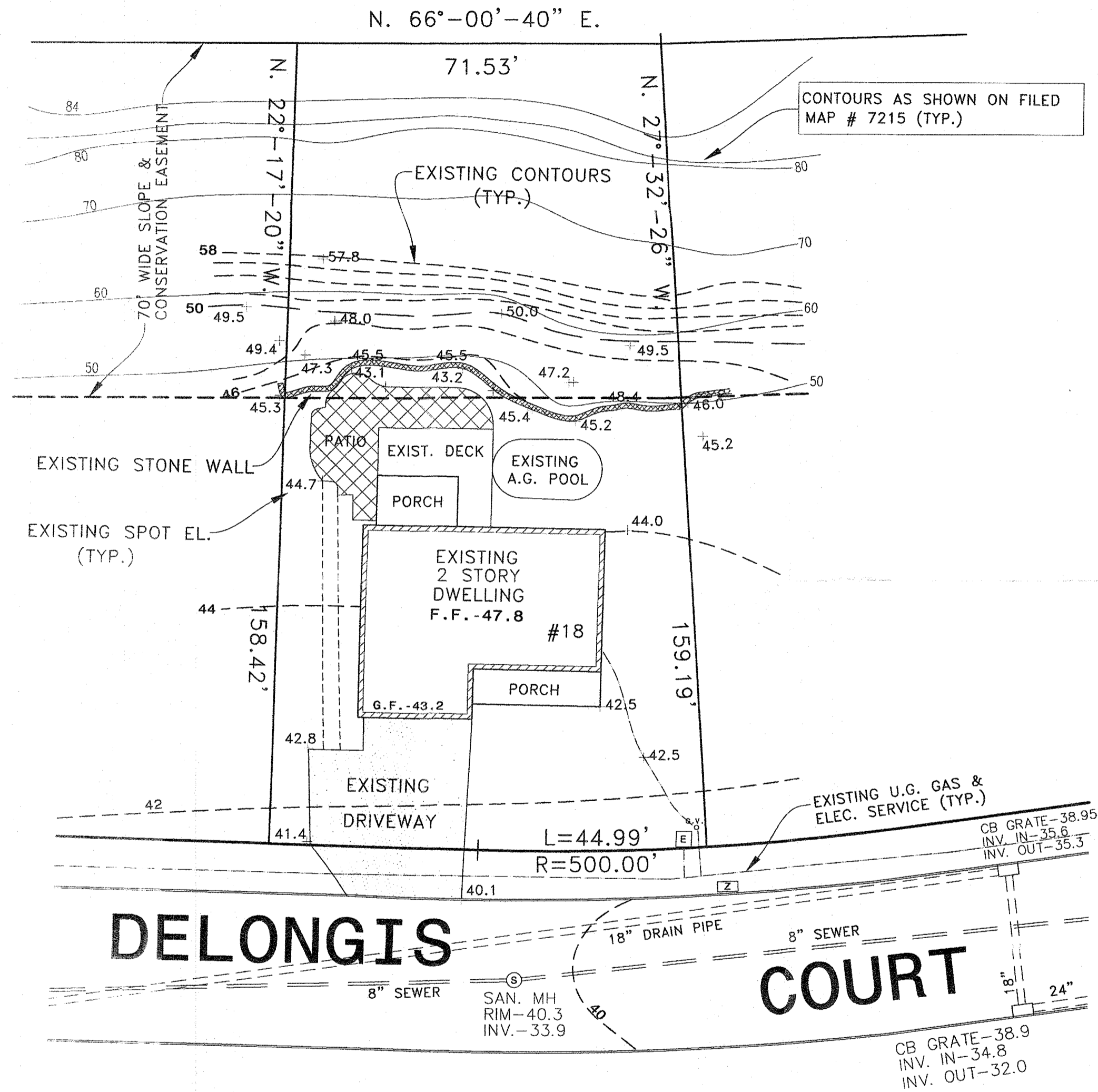
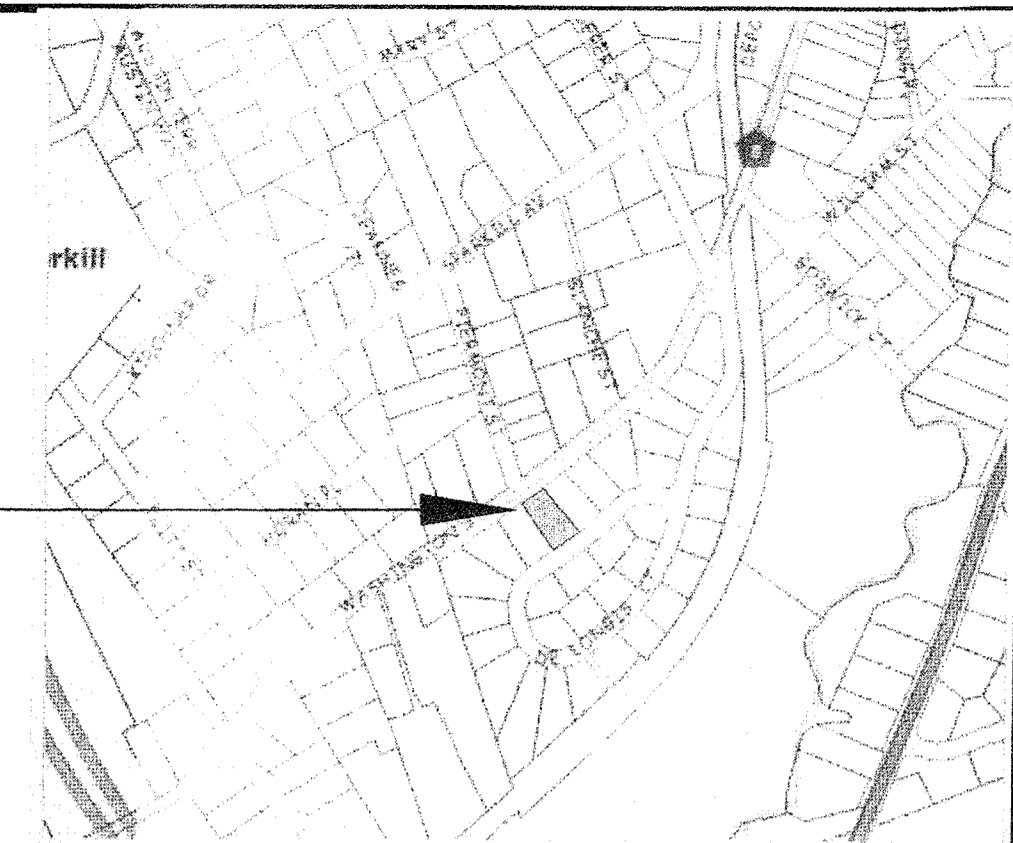


OFFSET DIMENSIONS ARE NOT TO BE USED FOR CONSTRUCTION.
SUBJECT TO EASEMENTS AND RESTRICTIONS OF RECORD.


WASHINGTON STREET



P.Q.



AREA MAP
(NOT TO SCALE)



DELONGIS COURT

MAP OF PROPERTY	
18 DELONGIS COURT	
SPARKILL, ROCKLAND COUNTY, NEW YORK	
	SCALE: 1" = 20'
	DATE: DEC. 16, 2022
	FILE NO:
	TITLE NO:
STEPHEN F. HOPPE, L.S. L.S.	

Map Reference : Being known as Lot No. 12 on a map entitled: "Subdivision Plat Graney Gardens, Tappan - Sparkill, Town of Orangetown, Rockland County, N.Y." filed in the Rockland County Clerk's Office on December 28, 1998 as Map No. 7215.

RECEIVED
 SEP 16 2024
 TOWN OF ORANGETOWN
 LAND USE BOARDS
 Town of Orangetown
 MEETING OF:
 OCT 23 2024
 PLANNING BOARD